

**NOTICE OF INTENT**

for

**12 Hampton Court  
Lynnfield, Massachusetts**

**Prepared for:**

**12 Hampton Court Trust  
12 Hampton Court  
Lynnfield, MA 01940**

**Prepared by:**

**Marchionda & Associates, L.P.  
62 Montvale Avenue  
Suite i  
Stoneham, MA 02180**

**R E C E I V E D**  
APR 25 2023

LYNNFIELD  
CONSERVATION COMMISSION



04/24/2023

# **Table of Contents**

**Tab 1: Forms**

**WPA Form 3-Notice of Intent  
NOI Wetland Fee Transmittal Form  
Copy of Checks**

**Tab 2: Project Narrative**

**Tab 3: Abutters**

**Abutters list  
Abutter Notification Form**

**Tab 4: Maps**

**USGS Map  
Habitat Map  
FEMA Map  
Tax Assessor's Map  
Wetland Report**

**Tab 5: Site Plan**



Massachusetts Department of Environmental Protection  
Bureau of Resource Protection - Wetlands

Provided by MassDEP:

**WPA Form 3 – Notice of Intent**

Massachusetts Wetlands Protection Act M.G.L. c. 131, §40

MassDEP File Number \_\_\_\_\_

Document Transaction Number \_\_\_\_\_

Lynnfield

City/Town \_\_\_\_\_

**Important:**

When filling out forms on the computer, use only the tab key to move your cursor - do not use the return key.



**Note:**

Before completing this form consult your local Conservation Commission regarding any municipal bylaw or ordinance.

**A. General Information**

1. Project Location (**Note:** electronic filers will click on button to locate project site):

12 Hampton Court	Lynnfield	01940
a. Street Address	b. City/Town	c. Zip Code
Latitude and Longitude:	42-32-27	71-01-22
26	d. Latitude	e. Longitude
f. Assessors Map/Plat Number	1539	
	g. Parcel /Lot Number	

2. Applicant:

Maryrose	Pino	
a. First Name	b. Last Name	
12 Hampton Court Trust		
c. Organization		
12 Hampton Court		
d. Street Address		
Lynnfield	MA	01940
e. City/Town	f. State	g. Zip Code
617-799-1531	pcucinatti@comcast.net	
h. Phone Number	i. Fax Number	j. Email Address

3. Property owner (required if different from applicant):  Check if more than one owner


a. First Name	b. Last Name	
c. Organization		
d. Street Address		
e. City/Town	f. State	g. Zip Code
h. Phone Number	i. Fax Number	j. Email address

4. Representative (if any):

Adam	Marchionda	
a. First Name	b. Last Name	
Marchionda & Associates, L.P.		
c. Company		
62 Montvale Ave, suite i		
d. Street Address		
Stoneham	MA	02180
e. City/Town	f. State	g. Zip Code
781-438-6121	781-438-9654	a.marchionda@marchionda.com
h. Phone Number	i. Fax Number	j. Email address

5. Total WPA Fee Paid (from NOI Wetland Fee Transmittal Form):

\$110.00	\$42.50	\$67.50
a. Total Fee Paid	b. State Fee Paid	c. City/Town Fee Paid



Massachusetts Department of Environmental Protection  
Bureau of Resource Protection - Wetlands

Provided by MassDEP:

**WPA Form 3 – Notice of Intent**

Massachusetts Wetlands Protection Act M.G.L. c. 131, §40

MassDEP File Number

Document Transaction Number

Lynnfield

City/Town

**A. General Information** (continued)

6. General Project Description:  
construction of a 4' retaining wall to regrade backyard

7a. Project Type Checklist: (Limited Project Types see Section A. 7b.)

- 1.  Single Family Home
- 2.  Residential Subdivision
- 3.  Commercial/Industrial
- 4.  Dock/Pier
- 5.  Utilities
- 6.  Coastal engineering Structure
- 7.  Agriculture (e.g., cranberries, forestry)
- 8.  Transportation
- 9.  Other

7b. Is any portion of the proposed activity eligible to be treated as a limited project (including Ecological Restoration Limited Project) subject to 310 CMR 10.24 (coastal) or 310 CMR 10.53 (inland)?

1.  Yes  No If yes, describe which limited project applies to this project. (See 310 CMR 10.24 and 10.53 for a complete list and description of limited project types)

2. Limited Project Type

If the proposed activity is eligible to be treated as an Ecological Restoration Limited Project (310 CMR10.24(8), 310 CMR 10.53(4)), complete and attach Appendix A: Ecological Restoration Limited Project Checklist and Signed Certification.


8. Property recorded at the Registry of Deeds for:

Essex South	
a. County	b. Certificate # (if registered land)
41259	012
c. Book	d. Page Number

**B. Buffer Zone & Resource Area Impacts (temporary & permanent)**

- 1.  Buffer Zone Only – Check if the project is located only in the Buffer Zone of a Bordering Vegetated Wetland, Inland Bank, or Coastal Resource Area.
- 2.  Inland Resource Areas (see 310 CMR 10.54-10.58; if not applicable, go to Section B.3, Coastal Resource Areas).

Check all that apply below. Attach narrative and any supporting documentation describing how the project will meet all performance standards for each of the resource areas altered, including standards requiring consideration of alternative project design or location.



**Massachusetts Department of Environmental Protection**  
**Bureau of Resource Protection - Wetlands**

**WPA Form 3 – Notice of Intent**

Massachusetts Wetlands Protection Act M.G.L. c. 131, §40

Provided by MassDEP:

\_\_\_\_\_  
 MassDEP File Number

\_\_\_\_\_  
 Document Transaction Number

\_\_\_\_\_  
 Lynnfield  
 City/Town

**B. Buffer Zone & Resource Area Impacts (temporary & permanent) (cont'd)**

For all projects affecting other Resource Areas, please attach a narrative explaining how the resource area was delineated.

Resource Area	Size of Proposed Alteration	Proposed Replacement (if any)
a. <input type="checkbox"/> Bank	_____ 1. linear feet	_____ 2. linear feet
b. <input type="checkbox"/> Bordering Vegetated Wetland	_____ 1. square feet	_____ 2. square feet
c. <input type="checkbox"/> Land Under Waterbodies and Waterways	_____ 1. square feet _____ 3. cubic yards dredged	_____ 2. square feet


Resource Area	Size of Proposed Alteration	Proposed Replacement (if any)
d. <input type="checkbox"/> Bordering Land Subject to Flooding	_____ 1. square feet _____ 3. cubic feet of flood storage lost	_____ 2. square feet _____ 4. cubic feet replaced
e. <input type="checkbox"/> Isolated Land Subject to Flooding	_____ 1. square feet _____ 2. cubic feet of flood storage lost	_____ 3. cubic feet replaced

- f.  Riverfront Area
1. Name of Waterway (if available) - **specify coastal or inland** \_\_\_\_\_
  2. Width of Riverfront Area (check one):
    - 25 ft. - Designated Densely Developed Areas only
    - 100 ft. - New agricultural projects only
    - 200 ft. - All other projects
  3. Total area of Riverfront Area on the site of the proposed project: \_\_\_\_\_ square feet
  4. Proposed alteration of the Riverfront Area:
 

a. total square feet _____	b. square feet within 100 ft. _____	c. square feet between 100 ft. and 200 ft. _____
----------------------------	-------------------------------------	--

5. Has an alternatives analysis been done and is it attached to this NOI?  Yes  No
  6. Was the lot where the activity is proposed created prior to August 1, 1996?  Yes  No
3.  Coastal Resource Areas: (See 310 CMR 10.25-10.35)

**Note:** for coastal riverfront areas, please complete **Section B.2.f.** above.



**Massachusetts Department of Environmental Protection**  
**Bureau of Resource Protection - Wetlands**

Provided by MassDEP:

**WPA Form 3 – Notice of Intent**

Massachusetts Wetlands Protection Act M.G.L. c. 131, §40

\_\_\_\_\_  
 MassDEP File Number

\_\_\_\_\_  
 Document Transaction Number

Lynnfield

\_\_\_\_\_  
 City/Town

**B. Buffer Zone & Resource Area Impacts (temporary & permanent) (cont'd)**

Check all that apply below. Attach narrative and supporting documentation describing how the project will meet all performance standards for each of the resource areas altered, including standards requiring consideration of alternative project design or location.

Online Users:  
 Include your document transaction number (provided on your receipt page) with all supplementary information you submit to the Department.

<u>Resource Area</u>	<u>Size of Proposed Alteration</u>	<u>Proposed Replacement (if any)</u>
a. <input type="checkbox"/> Designated Port Areas	Indicate size under Land Under the Ocean, below	
b. <input type="checkbox"/> Land Under the Ocean	_____ 1. square feet	_____ 2. cubic yards dredged
c. <input type="checkbox"/> Barrier Beach	Indicate size under Coastal Beaches and/or Coastal Dunes below	
d. <input type="checkbox"/> Coastal Beaches	_____ 1. square feet	_____ 2. cubic yards beach nourishment
e. <input type="checkbox"/> Coastal Dunes	_____ 1. square feet	_____ 2. cubic yards dune nourishment
	<u>Size of Proposed Alteration</u>	<u>Proposed Replacement (if any)</u>
f. <input type="checkbox"/> Coastal Banks	_____ 1. linear feet	
g. <input type="checkbox"/> Rocky Intertidal Shores	_____ 1. square feet	
h. <input type="checkbox"/> Salt Marshes	_____ 1. square feet	_____ 2. sq ft restoration, rehab., creation
i. <input type="checkbox"/> Land Under Salt Ponds	_____ 1. square feet	
	_____ 2. cubic yards dredged	
j. <input type="checkbox"/> Land Containing Shellfish	_____ 1. square feet	
k. <input type="checkbox"/> Fish Runs	Indicate size under Coastal Banks, inland Bank, Land Under the Ocean, and/or inland Land Under Waterbodies and Waterways, above	
	_____ 1. cubic yards dredged	
l. <input type="checkbox"/> Land Subject to Coastal Storm Flowage	_____ 1. square feet	

4.  Restoration/Enhancement

If the project is for the purpose of restoring or enhancing a wetland resource area in addition to the square footage that has been entered in Section B.2.b or B.3.h above, please enter the additional amount here.

\_\_\_\_\_  
 a. square feet of BVW

\_\_\_\_\_  
 b. square feet of Salt Marsh

5.  Project Involves Stream Crossings

\_\_\_\_\_  
 a. number of new stream crossings

\_\_\_\_\_  
 b. number of replacement stream crossings



Massachusetts Department of Environmental Protection  
Bureau of Resource Protection - Wetlands

Provided by MassDEP:

# WPA Form 3 – Notice of Intent

Massachusetts Wetlands Protection Act M.G.L. c. 131, §40

MassDEP File Number \_\_\_\_\_

Document Transaction Number \_\_\_\_\_

Lynnfield  
City/Town

## C. Other Applicable Standards and Requirements

- This is a proposal for an Ecological Restoration Limited Project. Skip Section C and complete Appendix A: Ecological Restoration Limited Project Checklists – Required Actions (310 CMR 10.11).

### Streamlined Massachusetts Endangered Species Act/Wetlands Protection Act Review

- Is any portion of the proposed project located in **Estimated Habitat of Rare Wildlife** as indicated on the most recent Estimated Habitat Map of State-Listed Rare Wetland Wildlife published by the Natural Heritage and Endangered Species Program (NHESP)? To view habitat maps, see the *Massachusetts Natural Heritage Atlas* or go to [http://maps.massgis.state.ma.us/PRI\\_EST\\_HAB/viewer.htm](http://maps.massgis.state.ma.us/PRI_EST_HAB/viewer.htm).

a.  Yes  No

If yes, include proof of mailing or hand delivery of NOI to:

**Natural Heritage and Endangered Species Program  
Division of Fisheries and Wildlife  
1 Rabbit Hill Road  
Westborough, MA 01581**

4/1/2023

b. Date of map

If yes, the project is also subject to Massachusetts Endangered Species Act (MESA) review (321 CMR 10.18). To qualify for a streamlined, 30-day, MESA/Wetlands Protection Act review, please complete Section C.1.c, and include requested materials with this Notice of Intent (NOI); OR complete Section C.2.f, if applicable. *If MESA supplemental information is not included with the NOI, by completing Section 1 of this form, the NHESP will require a separate MESA filing which may take up to 90 days to review (unless noted exceptions in Section 2 apply, see below).*

- c. Submit Supplemental Information for Endangered Species Review\*

- Percentage/acreage of property to be altered:

(a) within wetland Resource Area

\_\_\_\_\_ percentage/acreage

(b) outside Resource Area

\_\_\_\_\_ percentage/acreage

- Assessor's Map or right-of-way plan of site

- Project plans for entire project site, including wetland resource areas and areas outside of wetlands jurisdiction, showing existing and proposed conditions, existing and proposed tree/vegetation clearing line, and clearly demarcated limits of work \*\*


(a)  Project description (including description of impacts outside of wetland resource area & buffer zone)

(b)  Photographs representative of the site

Some projects **not** in Estimated Habitat may be located in Priority Habitat, and require NHESP review (see <https://www.mass.gov/mas-endangered-species-act-mesa-regulatory-review>).

Priority Habitat includes habitat for state-listed plants and strictly upland species not protected by the Wetlands Protection Act.

\*\* MESA projects may not be segmented (321 CMR 10.16). The applicant must disclose full development plans even if such plans are not required as part of the Notice of Intent process.



**Massachusetts Department of Environmental Protection**  
Bureau of Resource Protection - Wetlands

Provided by MassDEP:

**WPA Form 3 – Notice of Intent**

Massachusetts Wetlands Protection Act M.G.L. c. 131, §40

\_\_\_\_\_  
MassDEP File Number

\_\_\_\_\_  
Document Transaction Number

\_\_\_\_\_  
Lynnfield  
City/Town

**C. Other Applicable Standards and Requirements (cont'd)**

(c)  MESA filing fee (fee information available at <https://www.mass.gov/how-to/how-to-file-for-a-mesa-project-review>).

Make check payable to "Commonwealth of Massachusetts - NHESP" and **mail to NHESP** at above address

*Projects altering 10 or more acres of land, also submit:*

(d)  Vegetation cover type map of site

(e)  Project plans showing Priority & Estimated Habitat boundaries

(f) OR Check One of the Following

1.  Project is exempt from MESA review.  
Attach applicant letter indicating which MESA exemption applies. (See 321 CMR 10.14, <https://www.mass.gov/service-details/exemptions-from-review-for-projectsactivities-in-priority-habitat>; the NOI must still be sent to NHESP if the project is within estimated habitat pursuant to 310 CMR 10.37 and 10.59.)

2.  Separate MESA review ongoing.                      \_\_\_\_\_ a. NHESP Tracking #                      \_\_\_\_\_ b. Date submitted to NHESP

3.  Separate MESA review completed.  
Include copy of NHESP "no Take" determination or valid Conservation & Management Permit with approved plan.

3. For coastal projects only, is any portion of the proposed project located below the mean high water line or in a fish run?

a.  Not applicable – project is in inland resource area only                      b.  Yes                       No

If yes, include proof of mailing, hand delivery, or electronic delivery of NOI to either:

South Shore - Cohasset to Rhode Island border, and the Cape & Islands:

North Shore - Hull to New Hampshire border:

Division of Marine Fisheries -  
Southeast Marine Fisheries Station  
Attn: Environmental Reviewer  
836 South Rodney French Blvd.  
New Bedford, MA 02744  
Email: [dmf.envreview-south@mass.gov](mailto:dmf.envreview-south@mass.gov)


Division of Marine Fisheries -  
North Shore Office  
Attn: Environmental Reviewer  
30 Emerson Avenue  
Gloucester, MA 01930  
Email: [dmf.envreview-north@mass.gov](mailto:dmf.envreview-north@mass.gov)

Also if yes, the project may require a Chapter 91 license. For coastal towns in the Northeast Region, please contact MassDEP's Boston Office. For coastal towns in the Southeast Region, please contact MassDEP's Southeast Regional Office.

c.  Is this an aquaculture project?                      d.  Yes                       No

If yes, include a copy of the Division of Marine Fisheries Certification Letter (M.G.L. c. 130, § 57).





Massachusetts Department of Environmental Protection  
Bureau of Resource Protection - Wetlands

Provided by MassDEP:

## WPA Form 3 – Notice of Intent

Massachusetts Wetlands Protection Act M.G.L. c. 131, §40

MassDEP File Number

Document Transaction Number

Lynnfield

City/Town

### C. Other Applicable Standards and Requirements (cont'd)

4. Is any portion of the proposed project within an Area of Critical Environmental Concern (ACEC)?

a.  Yes  No

If yes, provide name of ACEC (see instructions to WPA Form 3 or MassDEP Website for ACEC locations). **Note:** electronic filers click on Website.

b. ACEC

5. Is any portion of the proposed project within an area designated as an Outstanding Resource Water (ORW) as designated in the Massachusetts Surface Water Quality Standards, 314 CMR 4.00?

a.  Yes  No

6. Is any portion of the site subject to a Wetlands Restriction Order under the Inland Wetlands Restriction Act (M.G.L. c. 131, § 40A) or the Coastal Wetlands Restriction Act (M.G.L. c. 130, § 105)?

a.  Yes  No

7. Is this project subject to provisions of the MassDEP Stormwater Management Standards?

a.  Yes. Attach a copy of the Stormwater Report as required by the Stormwater Management Standards per 310 CMR 10.05(6)(k)-(q) and check if:

1.  Applying for Low Impact Development (LID) site design credits (as described in Stormwater Management Handbook Vol. 2, Chapter 3)
2.  A portion of the site constitutes redevelopment
3.  Proprietary BMPs are included in the Stormwater Management System.

b.  No. Check why the project is exempt:

1.  Single-family house
2.  Emergency road repair
3.  Small Residential Subdivision (less than or equal to 4 single-family houses or less than or equal to 4 units in multi-family housing project) with no discharge to Critical Areas.

### D. Additional Information

This is a proposal for an Ecological Restoration Limited Project. Skip Section D and complete Appendix A: Ecological Restoration Notice of Intent – Minimum Required Documents (310 CMR 10.12).

Applicants must include the following with this Notice of Intent (NOI). See instructions for details.

**Online Users:** Attach the document transaction number (provided on your receipt page) for any of the following information you submit to the Department.

1.  USGS or other map of the area (along with a narrative description, if necessary) containing sufficient information for the Conservation Commission and the Department to locate the site. (Electronic filers may omit this item.)
2.  Plans identifying the location of proposed activities (including activities proposed to serve as a Bordering Vegetated Wetland [BVW] replication area or other mitigating measure) relative to the boundaries of each affected resource area.

**Online Users:**  
Include your document transaction number (provided on your receipt page) with all supplementary information you submit to the Department.



Massachusetts Department of Environmental Protection  
Bureau of Resource Protection - Wetlands

Provided by MassDEP:

### WPA Form 3 – Notice of Intent

Massachusetts Wetlands Protection Act M.G.L. c. 131, §40

MassDEP File Number \_\_\_\_\_

Document Transaction Number  
Lynnfield

City/Town

#### D. Additional Information (cont'd)

3.  Identify the method for BVW and other resource area boundary delineations (MassDEP BVW Field Data Form(s), Determination of Applicability, Order of Resource Area Delineation, etc.), and attach documentation of the methodology.

4.  List the titles and dates for all plans and other materials submitted with this NOI.

Proposed Site Plan

a. Plan Title	Craig Marchionda	Craig Marchionda
b. Prepared By	4/24/23	c. Signed and Stamped by
d. Final Revision Date		1"= 20'
		e. Scale

f. Additional Plan or Document Title \_\_\_\_\_ g. Date \_\_\_\_\_

- 5.  If there is more than one property owner, please attach a list of these property owners not listed on this form.
- 6.  Attach proof of mailing for Natural Heritage and Endangered Species Program, if needed.
- 7.  Attach proof of mailing for Massachusetts Division of Marine Fisheries, if needed.
- 8.  Attach NOI Wetland Fee Transmittal Form
- 9.  Attach Stormwater Report, if needed.

#### E. Fees

1.  Fee Exempt: No filing fee shall be assessed for projects of any city, town, county, or district of the Commonwealth, federally recognized Indian tribe housing authority, municipal housing authority, or the Massachusetts Bay Transportation Authority.

Applicants must submit the following information (in addition to pages 1 and 2 of the NOI Wetland Fee Transmittal Form) to confirm fee payment:

2. Municipal Check Number	32160542-1	3. Check date	4/24/23
4. State Check Number	32160591-0	5. Check date	4/24/23
6. Payor name on check: First Name	Pino	7. Payor name on check: Last Name	Pino



Massachusetts Department of Environmental Protection  
Bureau of Resource Protection - Wetlands

**WPA Form 3 – Notice of Intent**

Massachusetts Wetlands Protection Act M.G.L. c. 131, §40

Provided by MassDEP:

MassDEP File Number

Document Transaction Number

Lynnfield

City/Town


**F. Signatures and Submittal Requirements**

I hereby certify under the penalties of perjury that the foregoing Notice of Intent and accompanying plans, documents, and supporting data are true and complete to the best of my knowledge. I understand that the Conservation Commission will place notification of this Notice in a local newspaper at the expense of the applicant in accordance with the wetlands regulations, 310 CMR 10.05(5)(a).

I further certify under penalties of perjury that all abutters were notified of this application, pursuant to the requirements of M.G.L. c. 131, § 40. Notice must be made by Certificate of Mailing or in writing by hand delivery or certified mail (return receipt requested) to all abutters within 100 feet of the property line of the project location.

X 

1. Signature of Applicant

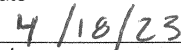


2. Date

3. Signature of Property Owner (if different)



4. Date



5. Signature of Representative (if any)

6. Date

**For Conservation Commission:**

Two copies of the completed Notice of Intent (Form 3), including supporting plans and documents, two copies of the NOI Wetland Fee Transmittal Form, and the city/town fee payment, to the Conservation Commission by certified mail or hand delivery.


**For MassDEP:**

One copy of the completed Notice of Intent (Form 3), including supporting plans and documents, one copy of the NOI Wetland Fee Transmittal Form, and a **copy** of the state fee payment to the MassDEP Regional Office (see Instructions) by certified mail or hand delivery.

**Other:**

If the applicant has checked the "yes" box in any part of Section C, Item 3, above, refer to that section and the Instructions for additional submittal requirements.

The original and copies must be sent simultaneously. Failure by the applicant to send copies in a timely manner may result in dismissal of the Notice of Intent.



Massachusetts Department of Environmental Protection  
 Bureau of Resource Protection - Wetlands  
**NOI Wetland Fee Transmittal Form**  
 Massachusetts Wetlands Protection Act M.G.L. c. 131, §40

**Important:** When filling out forms on the computer, use only the tab key to move your cursor - do not use the return key.



**A. Applicant Information**

1. Location of Project:

12 Hampton Court  
 a. Street Address  
 32160591-0  
 c. Check number

Lynnfield  
 b. City/Town  
 \$42.50  
 d. Fee amount

2. Applicant Mailing Address:

Maryrose  
 a. First Name  
 12 Hampton Court Trust  
 c. Organization  
 12 Hampton Court  
 d. Mailing Address  
 Lynnfield  
 e. City/Town  
 617-799-1531  
 h. Phone Number

Pino  
 b. Last Name  
 MA  
 f. State  
 01940  
 g. Zip Code  
 pcucinatti@comcast.net  
 j. Email Address

3. Property Owner (if different):

a. First Name  
 c. Organization  
 d. Mailing Address  
 e. City/Town  
 h. Phone Number

b. Last Name  
 f. State  
 g. Zip Code  
 i. Fax Number  
 j. Email Address

To calculate filing fees, refer to the category fee list and examples in the instructions for filling out WPA Form 3 (Notice of Intent).

**B. Fees**

Fee should be calculated using the following process & worksheet. **Please see Instructions before filling out worksheet.**

**Step 1/Type of Activity:** Describe each type of activity that will occur in wetland resource area and buffer zone.

**Step 2/Number of Activities:** Identify the number of each type of activity.

**Step 3/Individual Activity Fee:** Identify each activity fee from the six project categories listed in the instructions.

**Step 4/Subtotal Activity Fee:** Multiply the number of activities (identified in Step 2) times the fee per category (identified in Step 3) to reach a subtotal fee amount. Note: If any of these activities are in a Riverfront Area in addition to another Resource Area or the Buffer Zone, the fee per activity should be multiplied by 1.5 and then added to the subtotal amount.

**Step 5/Total Project Fee:** Determine the total project fee by adding the subtotal amounts from Step 4.

**Step 6/Fee Payments:** To calculate the state share of the fee, divide the total fee in half and subtract \$12.50. To calculate the city/town share of the fee, divide the total fee in half and add \$12.50.

