


Thursday, February 23, 2023 3:04:14 PM
\\US0297-PFSS01\Workgroup\210801791\design\drawing\current\210801791-overall-roadmark.dwg



LEGEND



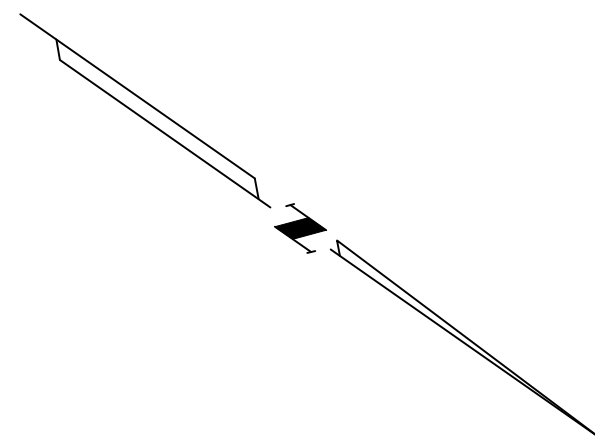
OUTDOOR DINING AREA
ROADWAY STRIPING



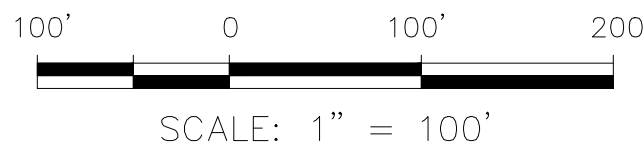
40 Water Street, 3th Floor
Boston, MA 02109
Tel. 617.523.8103
www.stantec.com

Copyright Reserved
The Contractor shall verify and be responsible for all dimensions. DO NOT scale the drawing - any errors or omissions shall be reported to Stantec without delay.
The Copyrights to all designs and drawings are the property of Stantec. Reproduction or use for any purpose other than that authorized by Stantec is forbidden.

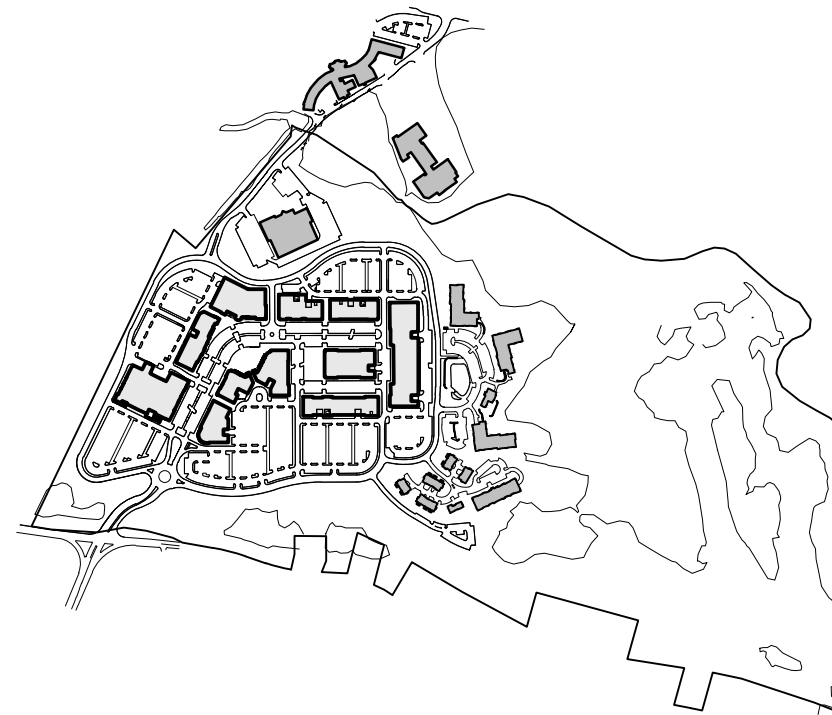
North Arrow



Scale



Keymap



DRAFT - NOT FOR CONSTRUCTION
Issued 02.23.23
MM.DD.YY

File Name: 210801791-overall-roadmark.dwg
Dwn. Chkd. MM.DD.YY

Permit-Seal

Applicant/Project
Market Street South LLC
c/o National Development
2310 Washington Street
Newton Lower Falls, MA 02462
MARKETSTREET LYNNFIELD
Lynnfield, MA

Title
PARKING SUMMARY PLAN

Project No.
210801791 1"=100'-0"

Drawing No.

LX