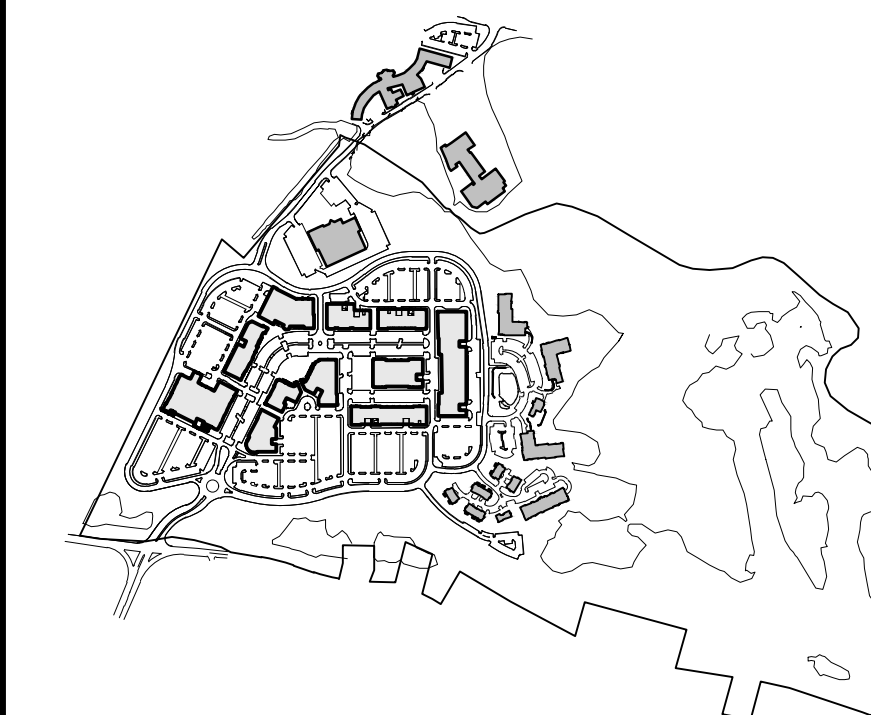


North Arrow

Scale



Keymap



ENLARGEMENTS	03.23.23
DRAFT - NOT FOR CONSTRUCTION	02.23.23
Issued	MM.DD.YY

File Name: 210801791-overall-roadmark.dwg
 Dwn. Chkd. MM.DD.YY

Permit-Seal

Applicant/Project
 Market Street South LLC
 c/o National Development
 2310 Washington Street
 Newton Lower Falls, MA 02462
 MARKETSTREET LYNNFIELD
 Lynnfield, MA

Title
 OUTDOOR DINING SUMMARY PLAN

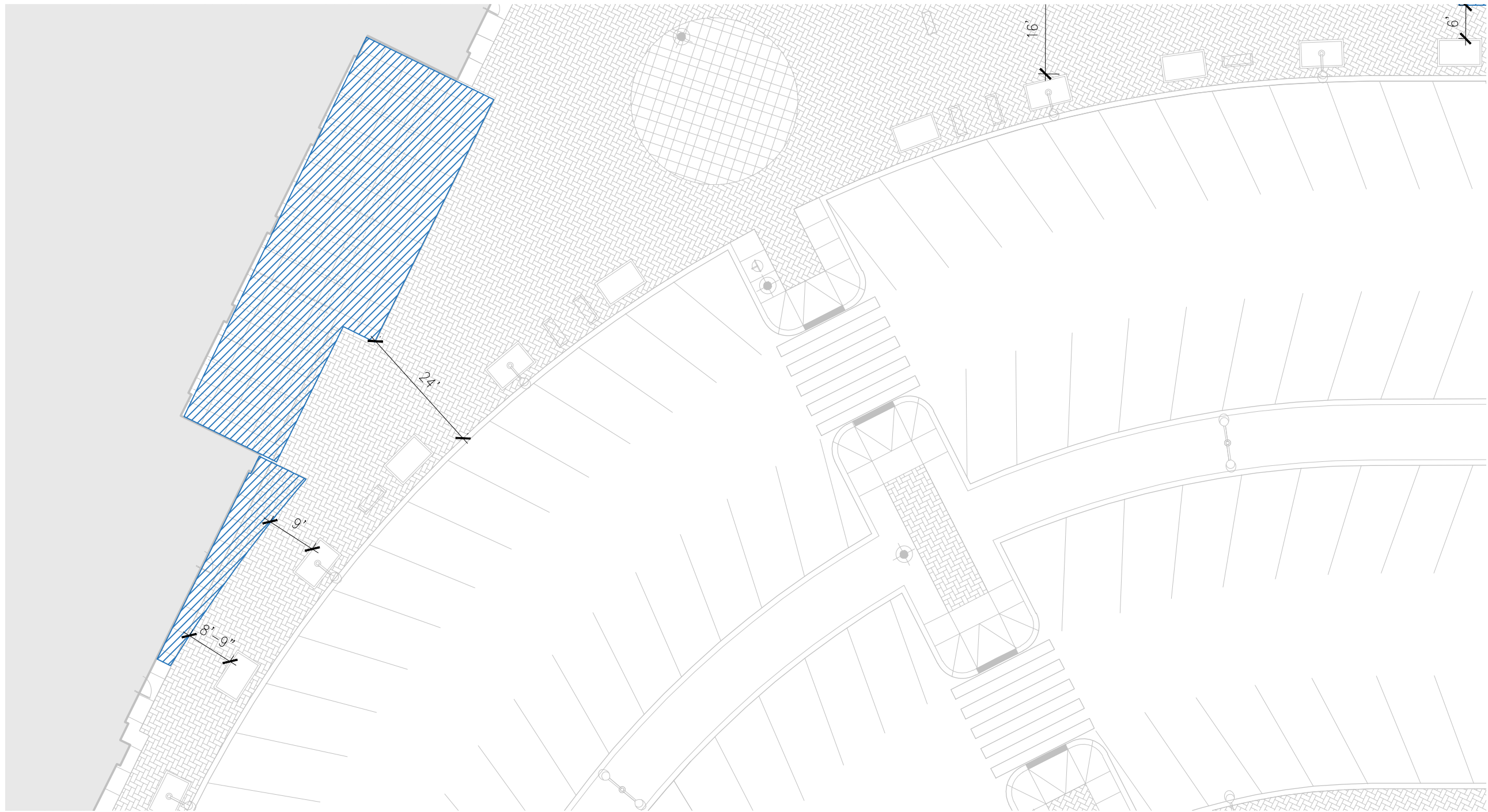
Project No.
 210801791 1"=100'-0"

Drawing No.

L1

LEGEND

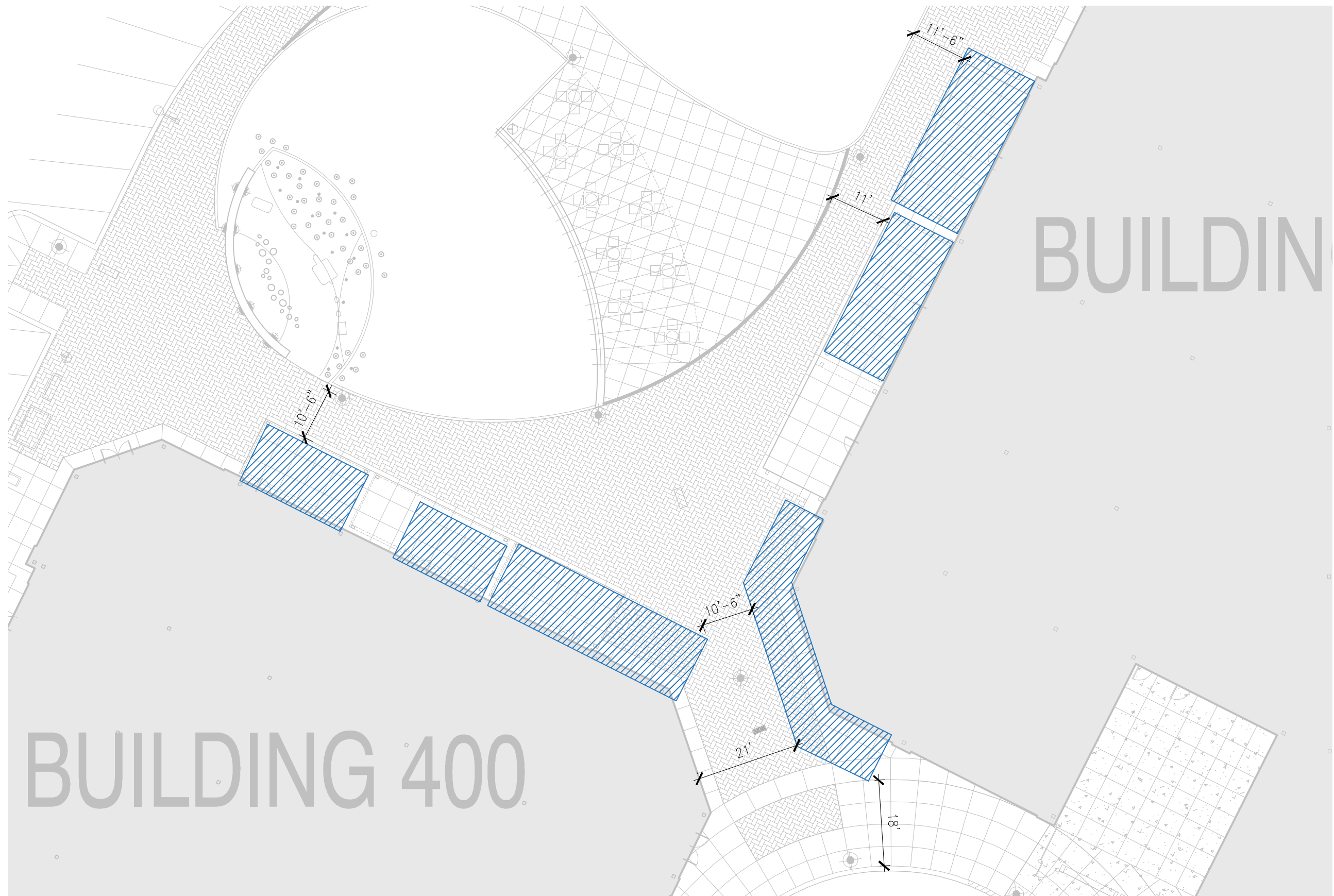
-  OUTDOOR DINING AREA
-  ROADWAY STRIPING



1

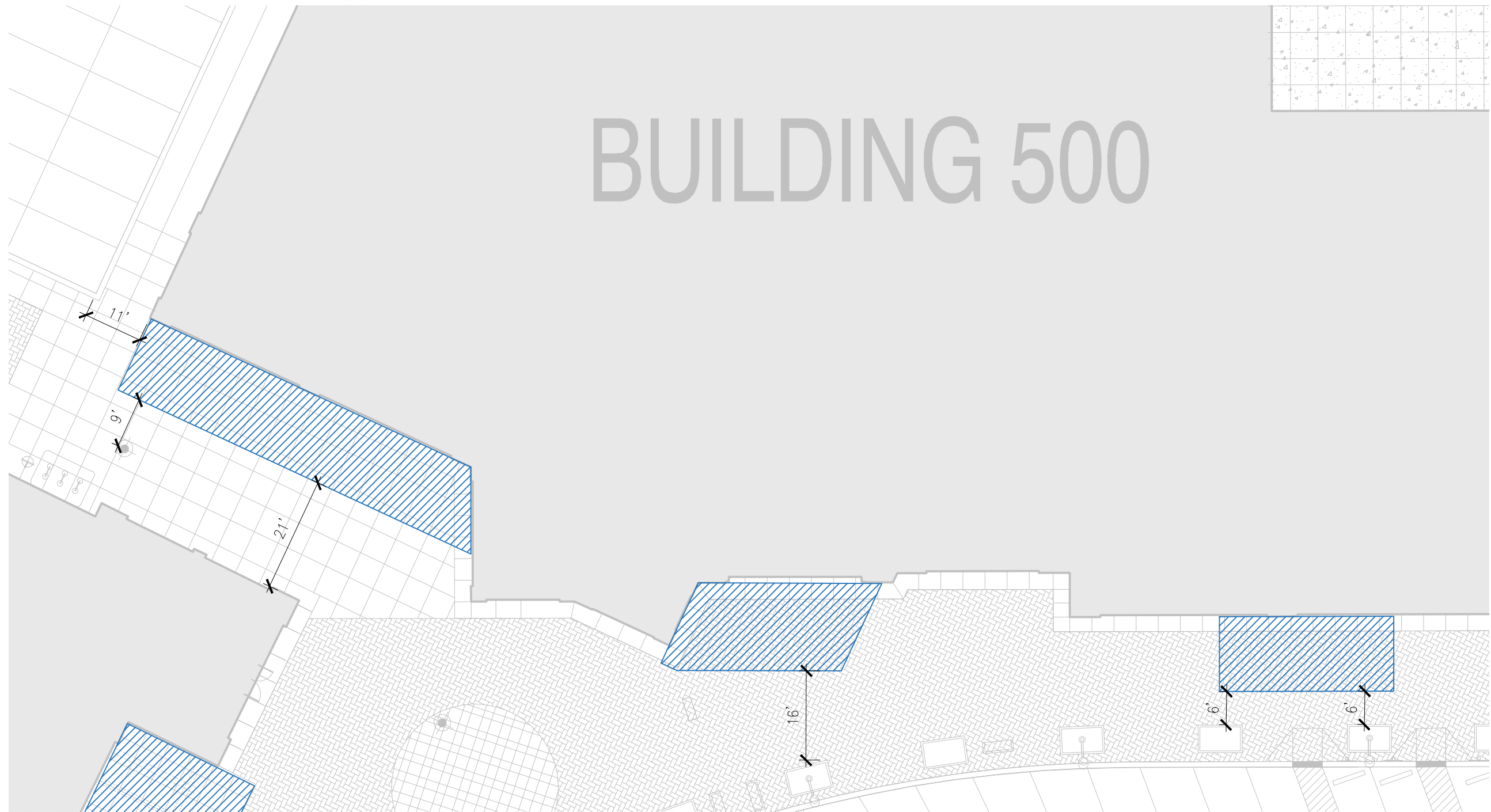
OUTDOOR DINING AT BUILDING 300 (YARD HOUSE)

SCALE: 1" = 20'-0"



1 OUTDOOR DINING AT BUILDING 400 (STARBUCKS, CHIPOTLE, PANERA) AND 1200 (OKIPOKI)
SCALE: 1" = 20'-0"

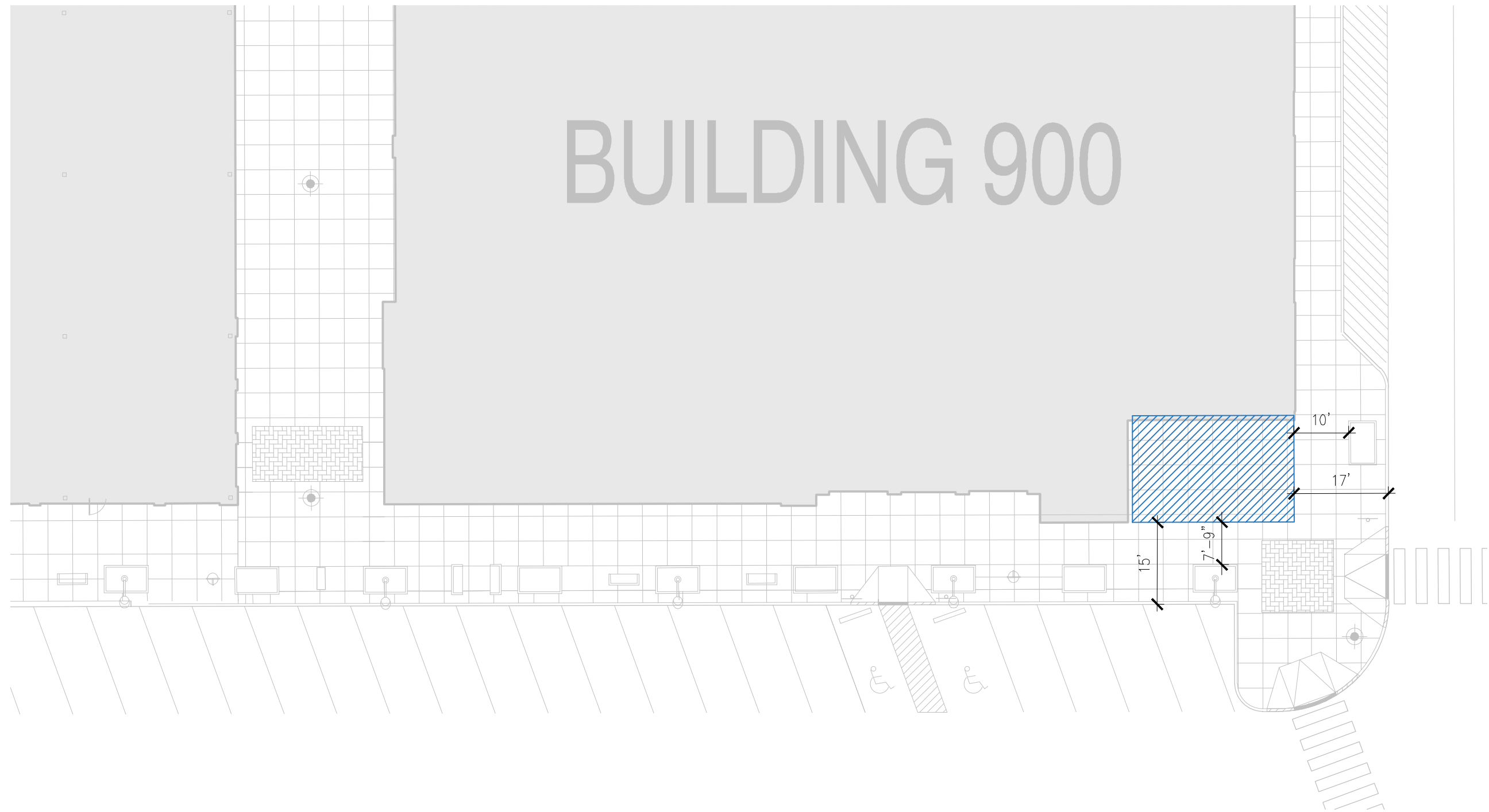
BUILDING 500



1

OUTDOOR DINING AT BUILDING 500 (KINGS)

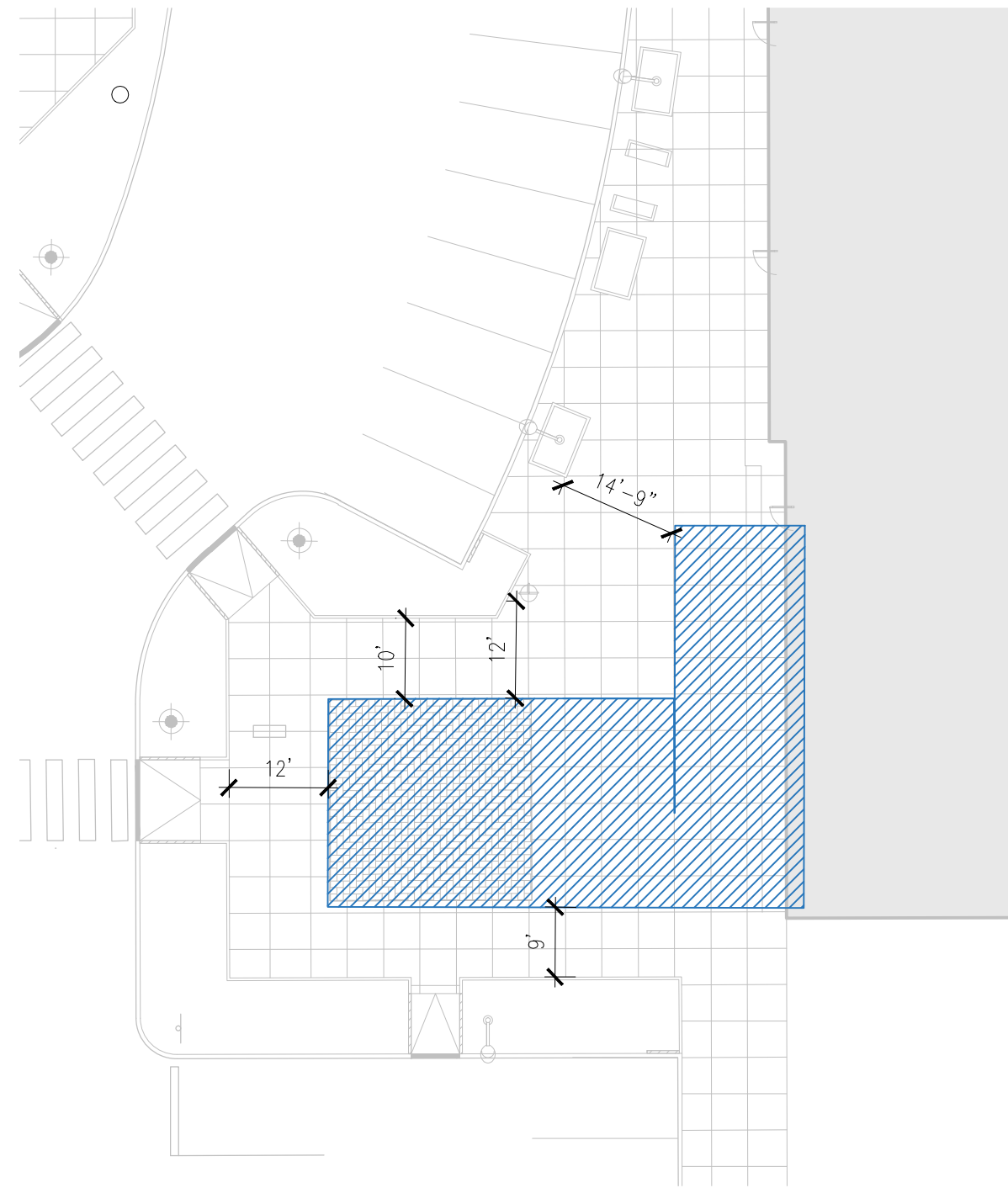
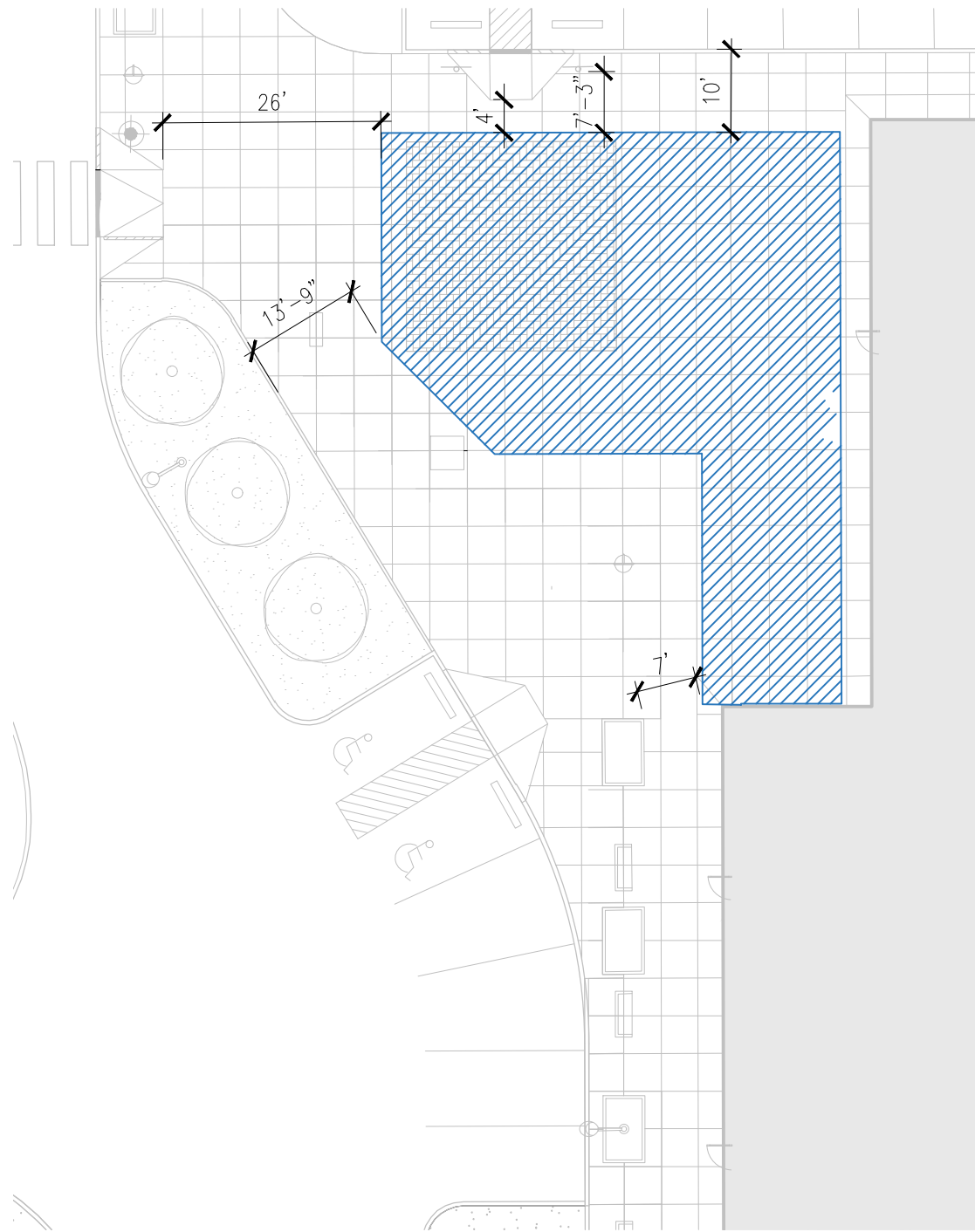
SCALE: 1" = 20'-0"



1

OUTDOOR DINING AT BUILDING 900 (WAHLBURGERS)

SCALE: 1" = 20'-0"

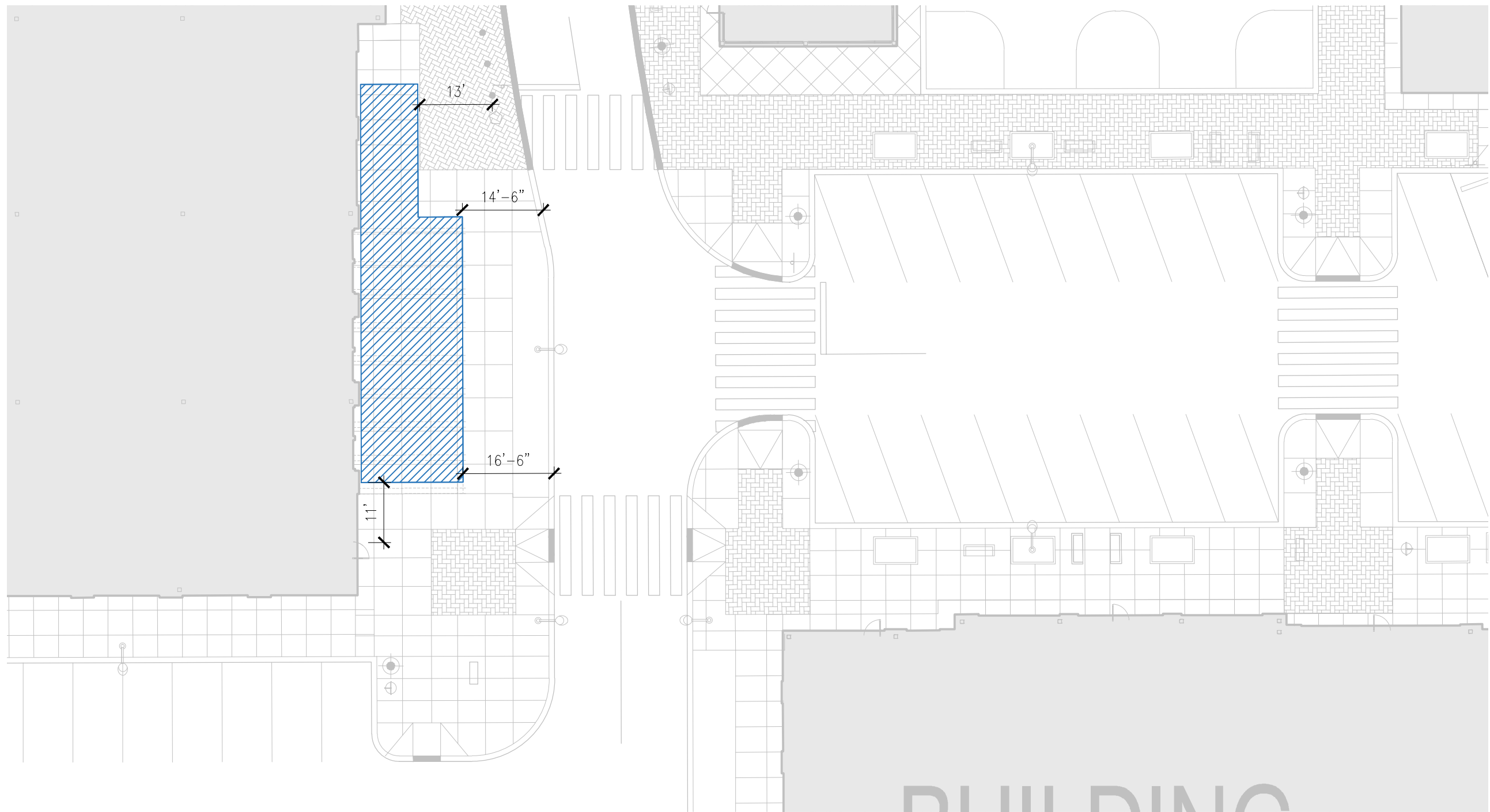


1

OUTDOOR DINING AT BUILDING 1100 (ALCHEMY)

SCALE: 1" = 20'-0"

(LA GALLINA)



1

OUTDOOR DINING AT BUILDING 1200 (DAVIOS)

SCALE: 1" = 20'-0"